

2015

# LRT Corridor Maps and Data

Institute on Metropolitan Opportunity  
*University of Minnesota Law School*

Follow this and additional works at: [http://scholarship.law.umn.edu/imo\\_presentations](http://scholarship.law.umn.edu/imo_presentations)



Part of the [Law Commons](#)

---

## Recommended Citation

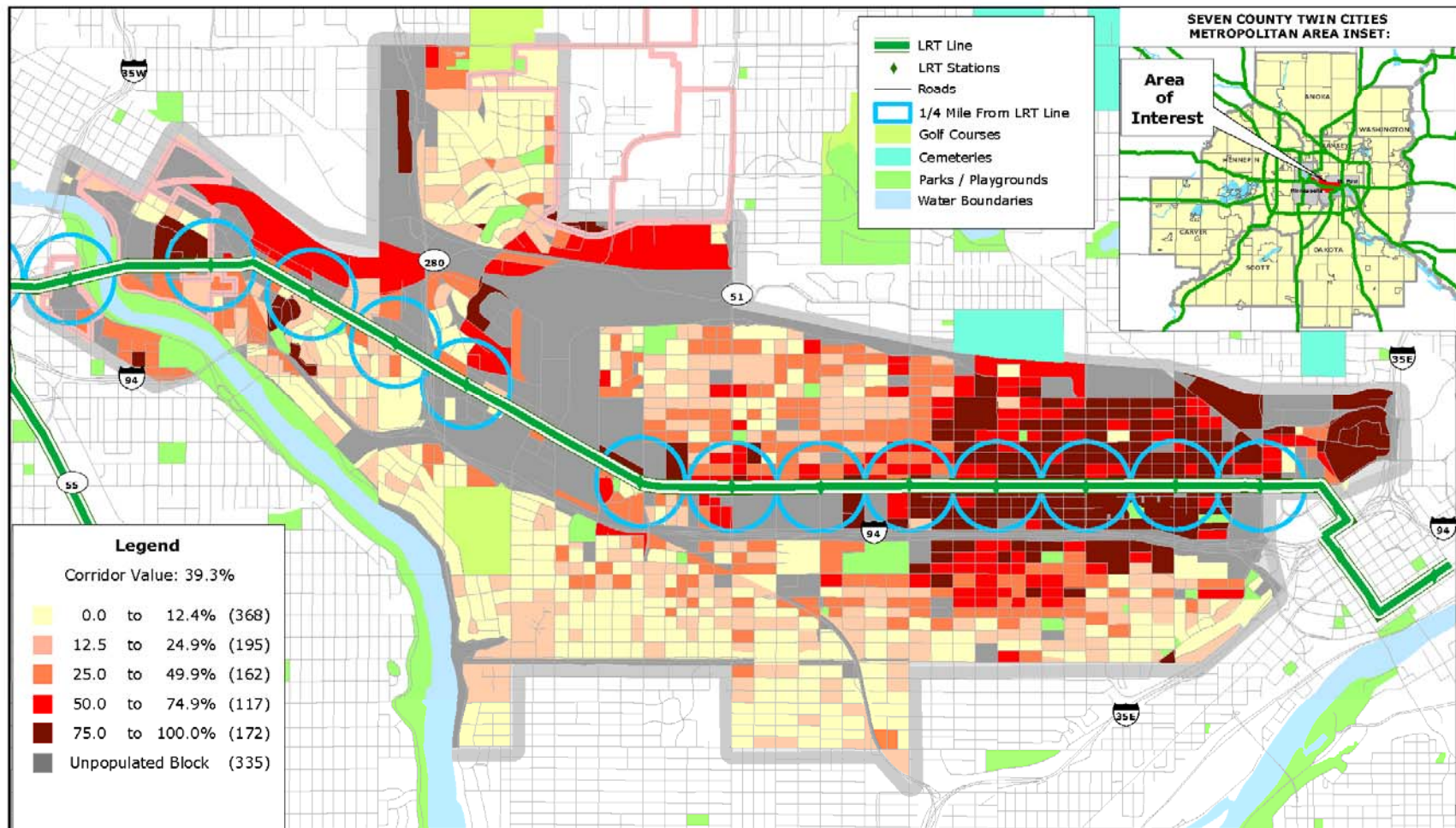
INSTITUTE ON METROPOLITAN OPPORTUNITY, LRT CORRIDOR MAPS AND DATA (2015).

This Article is brought to you for free and open access by the University of Minnesota Law School. It has been accepted for inclusion in Presentations collection by an authorized administrator of the Scholarship Repository. For more information, please contact [lenzx009@umn.edu](mailto:lenzx009@umn.edu).



# Green Line LRT (Central Corridor)

## CENTRAL CORRIDOR AREA Percentage Minority Population by Census Block, 2010

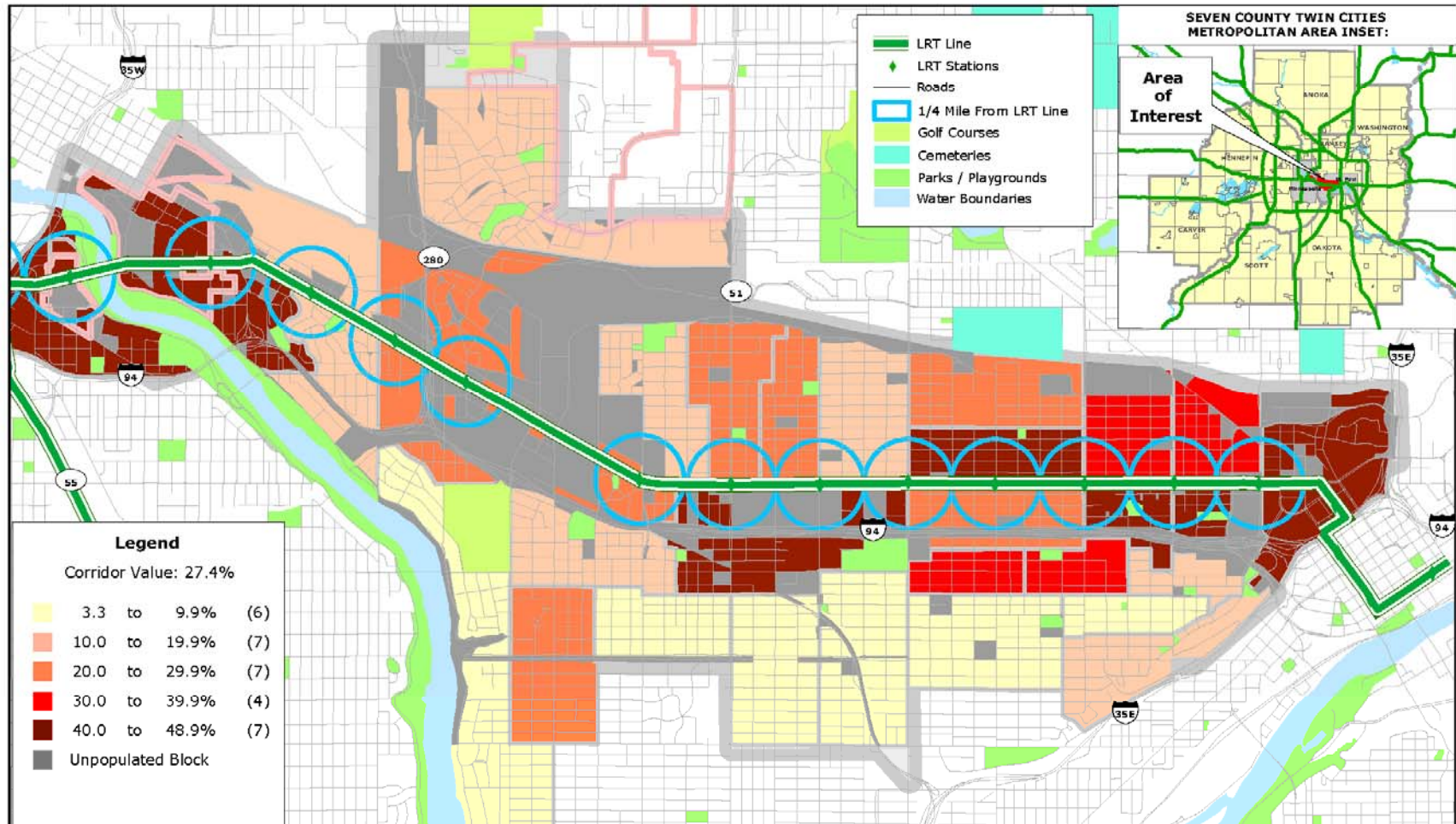


Data Sources:  
 2005 The Lawrence Group  
 2005 Metropolitan Council  
 2002 Minnesota Department of Transportation  
 2004 Ramsey County Regional Railroad Authority  
 2010 U.S. Census SF1

0 0.5 1 2  
 Miles

Note: University Corridor Area consists of 33 U.S. Census Transportation Analysis Zones that are contained or somewhat contained by the St. Paul neighborhoods of St. Anthony Park, Hamline Midway, Meriam Park, Lexington-Hamline, Thomas-Dale and the Minneapolis neighborhoods of Prospect Park, E. River Road and University.

# CENTRAL CORRIDOR AREA Percentage Persons Below Poverty Line by Census Tract, 2006-2010 (5-year Average)



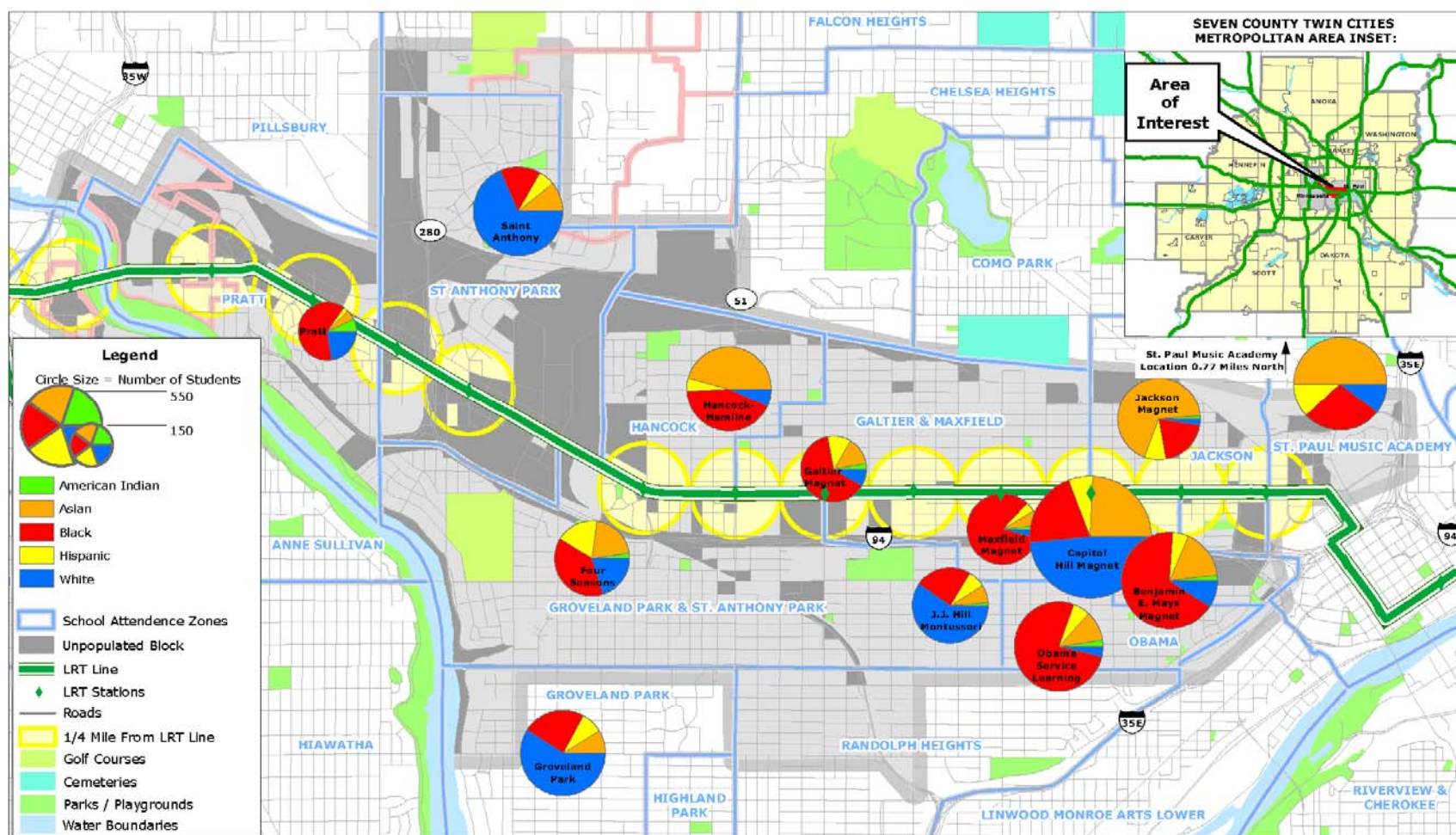
Data Sources:  
2005 The Lawrence Group  
2005 Metropolitan Council  
2002 Minnesota Department of Transportation  
2004 Ramsey County Regional Railroad Authority  
2010 U.S. Census, American Community Survey

Note: University Corridor Area consists of 33 U.S. Census Transportation Analysis Zones that are contained or somewhat contained by the St. Paul neighborhoods of St. Anthony Park, Hamline Midway, Meriam Park, Lexington-Hamline, Thomas-Dale and the Minneapolis neighborhoods of Prospect Park, E. River Road and University.



## CENTRAL CORRIDOR AREA

### Size and Distribution of Elementary Students by Race for Schools with Attendance Areas within 1/4 mile of LRT Stations, 2012-2013



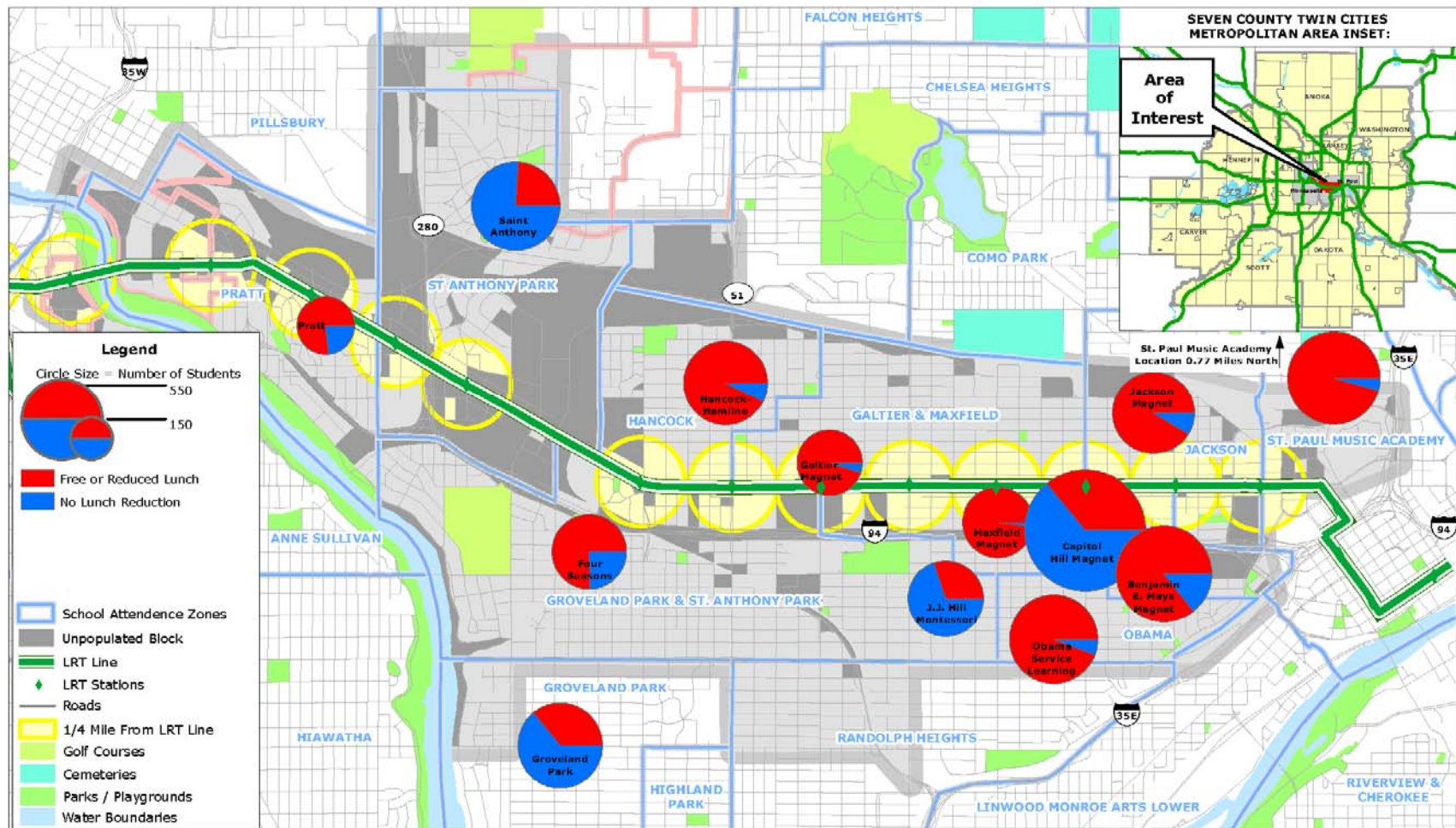
**Data Sources:**  
 2005 The Lawrence Group  
 2005 Metropolitan Council  
 2002 Minnesota Department of Transportation  
 2004 Ramsey County Regional Railroad Authority  
 2009 Minnesota Department of Education

Note: University Corridor Area consists of 33 U.S. Census Transportation Analysis Zones that are contained or somewhat contained by the St. Paul neighborhoods of St. Anthony Park, Hamline Midway, Meriam Park, Lexington-Hamline, Thomas-Dale and the Minneapolis neighborhoods of Prospect Park/E. River Road and University.



## CENTRAL CORRIDOR AREA

Size and Distribution of Elementary Students by Lunch Status for Schools with Attendance Areas within 1/4 mile of LRT Stations, 2012-2013



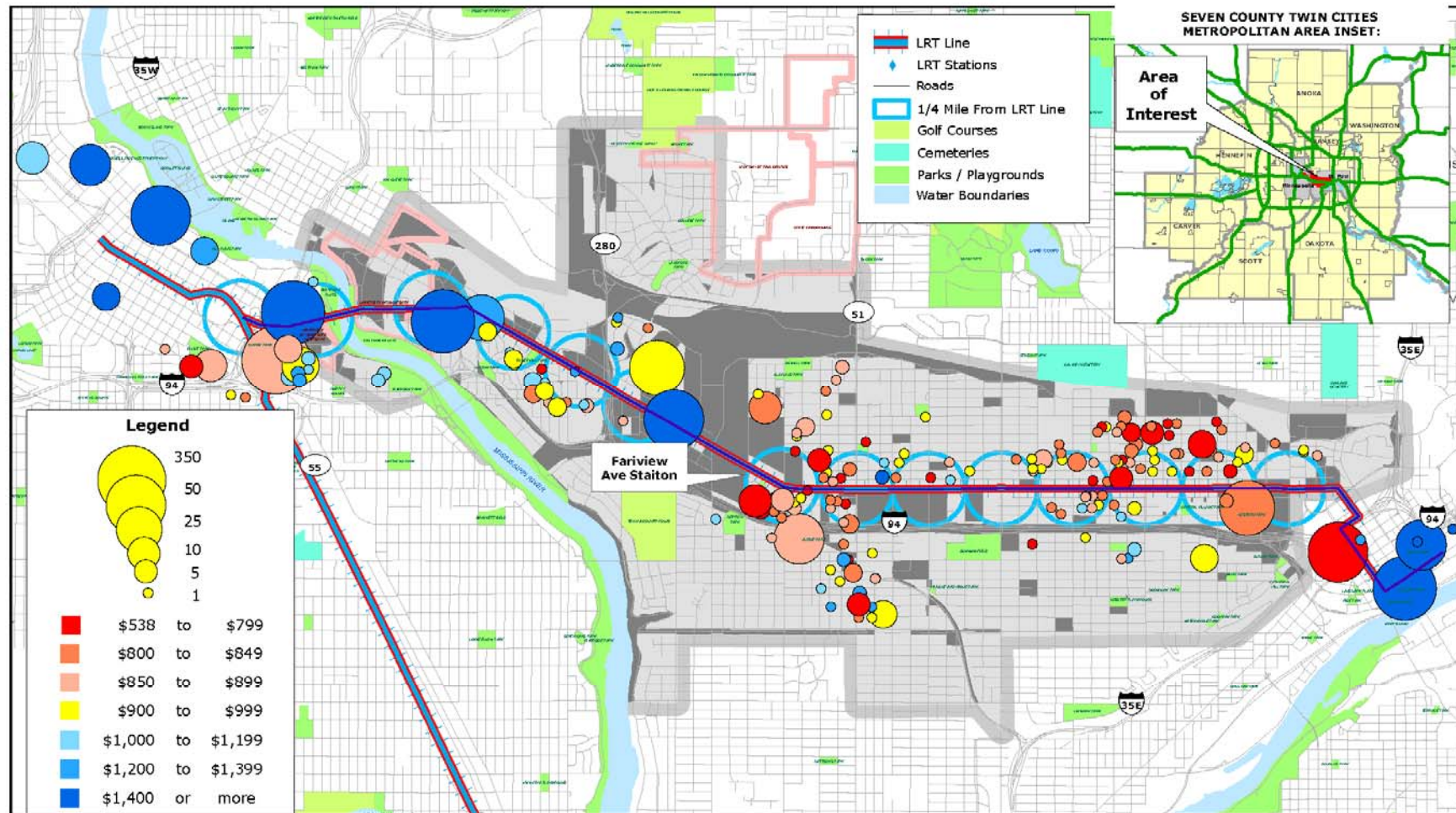
Data Sources:  
2005 The Lawrence Group  
2005 Metropolitan Council  
2002 Minnesota Department of Transportation  
2004 Ramsey County Regional Railroad Authority  
2009 Minnesota Department of Education

0 0.5 1 2  
Miles

Note: University Corridor Area consists of 33 U.S. Census Transportation Analysis Zones that are contained or somewhat contained by the St. Paul neighborhoods of St. Anthony Park, Hamline Midway, Memm Park, Lexington-Hamline, Thomas-Dale and the Minneapolis neighborhoods of Prospect Park, E. River Road and University.



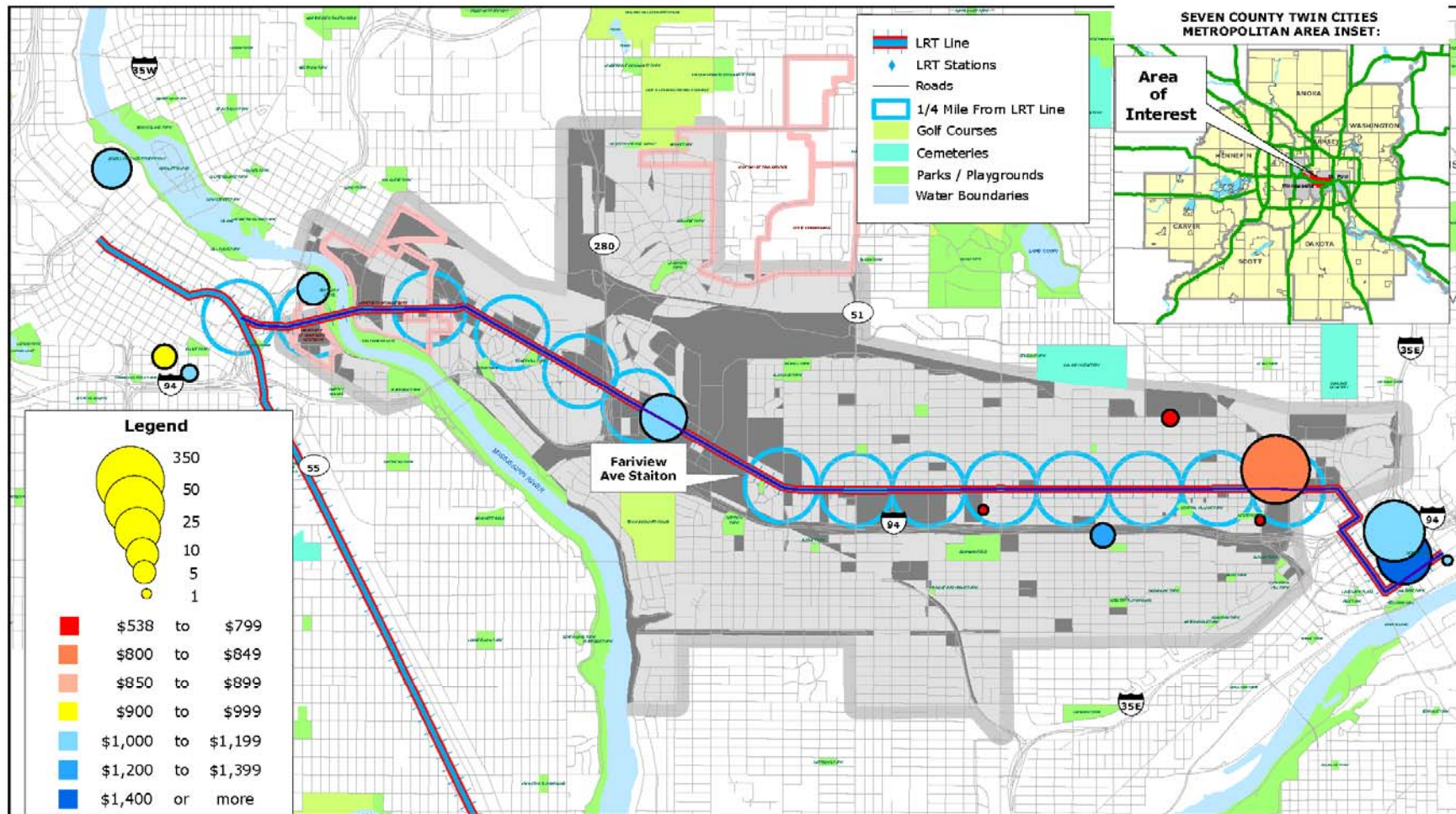
# **CENTRAL CORRIDOR AREA** **Rental Costs for Market 2-Bedroom Unit by** **Number of Units in Survey Locations, 2011**



Data Sources:  
2012 Housing Link  
2005 The Lawrence Group  
2010 U.S. Census SF1

Note: University Corridor Area consists of 33 U.S. Census Transportation Analysis Zones that are contained or somewhat contained by the St. Paul neighborhoods of St. Anthony Park, Hamline Midway, Memorial Park, Lexington-Hamline, Thomas-Dale and the Minneapolis neighborhoods of Prospect Park, E. River Road and University.

# **CENTRAL CORRIDOR AREA** **Rental Costs for Subsidized 2-Bedroom Unit by** **Number of Units in Survey Locations, 2011**



Data Sources:  
2012 Housing Link  
2005 The Lawrence Group  
2010 U.S. Census SF1

Note: University Corridor Area consists of 33 U.S. Census Transportation Analysis Zones that are contained or somewhat contained by the St. Paul neighborhoods of St. Anthony Park, Hamline Midway, Memorial Park, Lexington-Hamline, Thomas-Dale and the Minneapolis neighborhoods of Prospect Park, E. River Road and University.



**Two Bedroom Rental Costs\* for Market and  
Subsidized Housing in Central Corridor, 2011**

	Market <u>Rental</u>	Public <u>Subsidized</u>
East	\$1,029	\$1,072
West	\$1,188	\$1,109
Total	\$1,140	\$1,086

Source: HousingLink, Calculations by Author (IMO)

\*note: rents are based on HousingLink survey sample



Contact Us:

<http://www.law.umn.edu/metro.html>