

2015

School and Housing Demographics in the Twin Cities (2015)

Myron Orfield

University of Minnesota Law School

Follow this and additional works at: http://scholarship.law.umn.edu/imo_presentations



Part of the [Law Commons](#)

Recommended Citation

MYRON ORFIELD, SCHOOL AND HOUSING DEMOGRAPHICS IN THE TWIN CITIES (2015) (2015).

This Article is brought to you for free and open access by the University of Minnesota Law School. It has been accepted for inclusion in Presentations collection by an authorized administrator of the Scholarship Repository. For more information, please contact lenzx009@umn.edu.

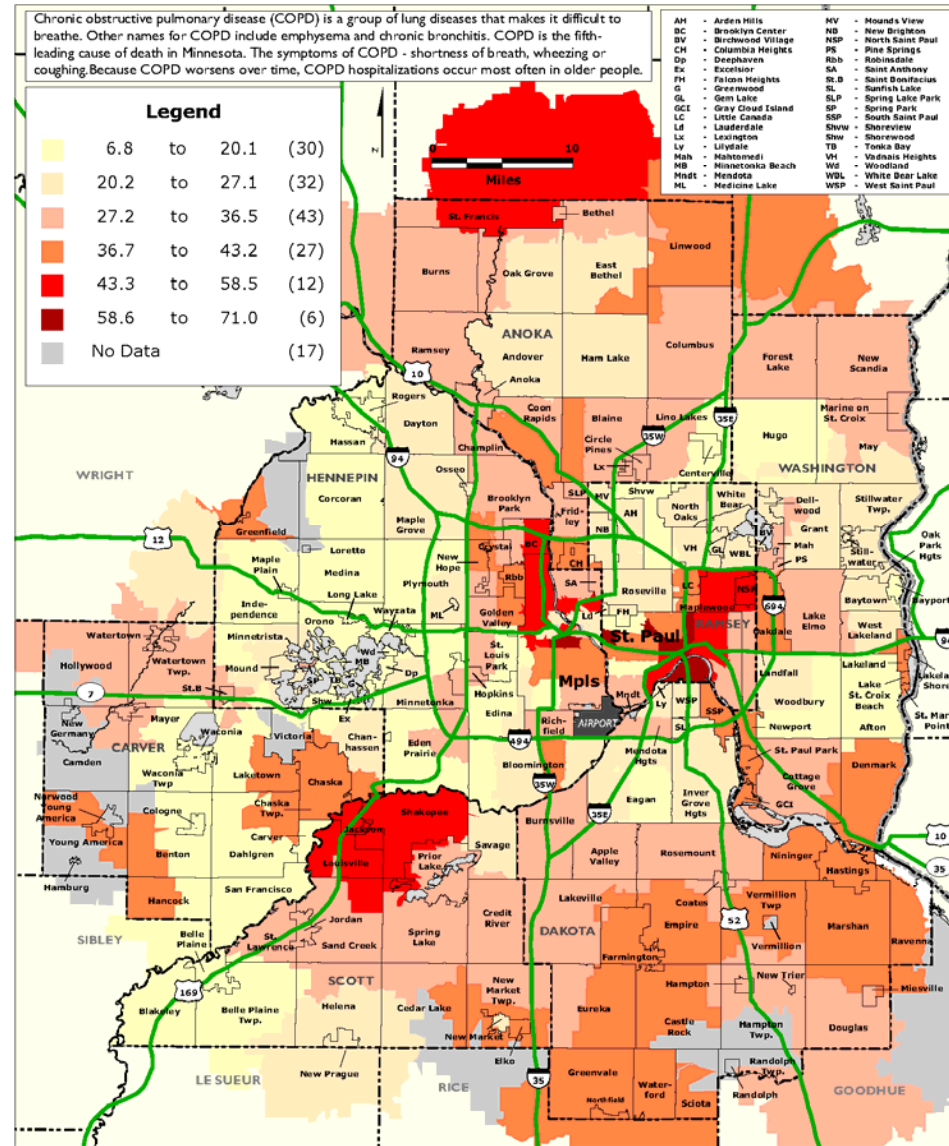


Health



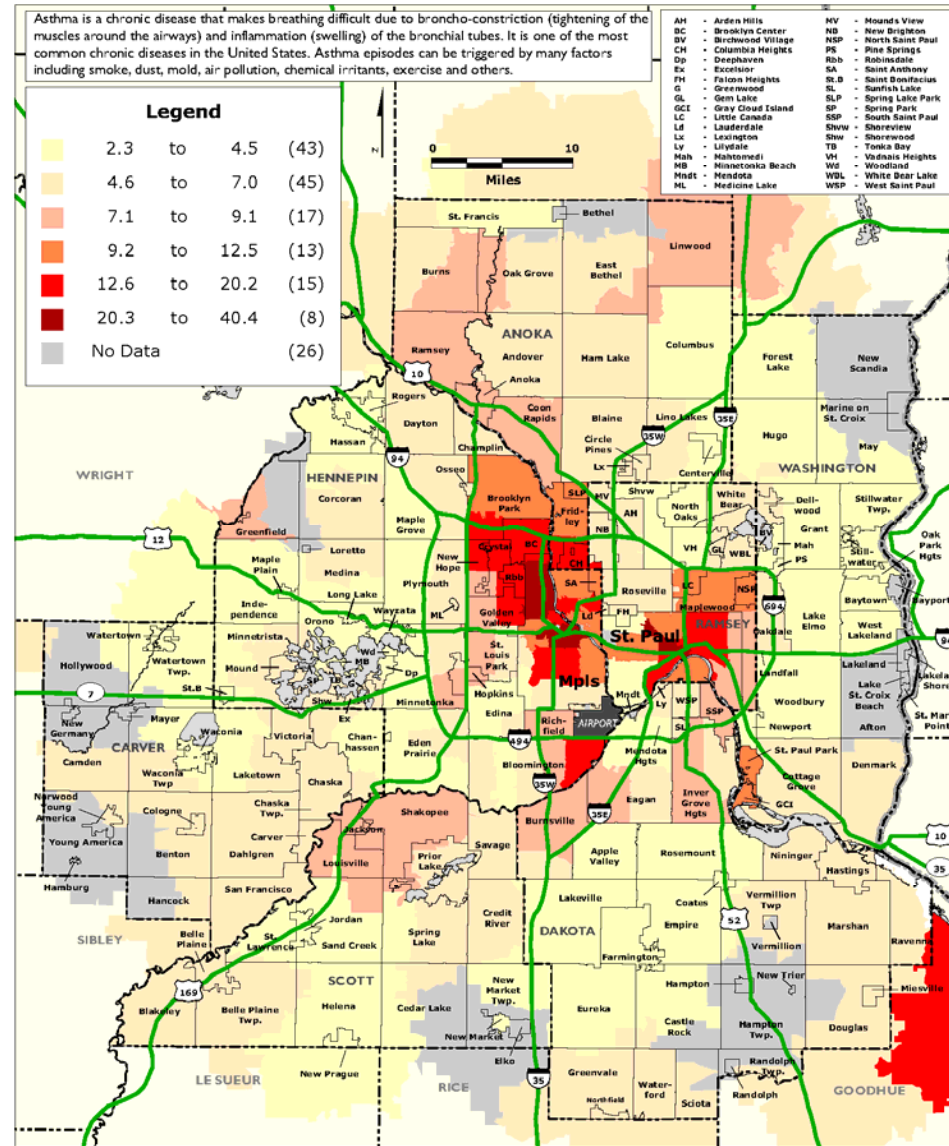


MINNEAPOLIS - SAINT PAUL REGION Chronic Obstructive Pulmonary Disease Hospitalizations per 10,000 by Zip Codes, 2007-2011



Data Sources: U.S. Census Bureau, American Community Survey; Minnesota Hospital Association.

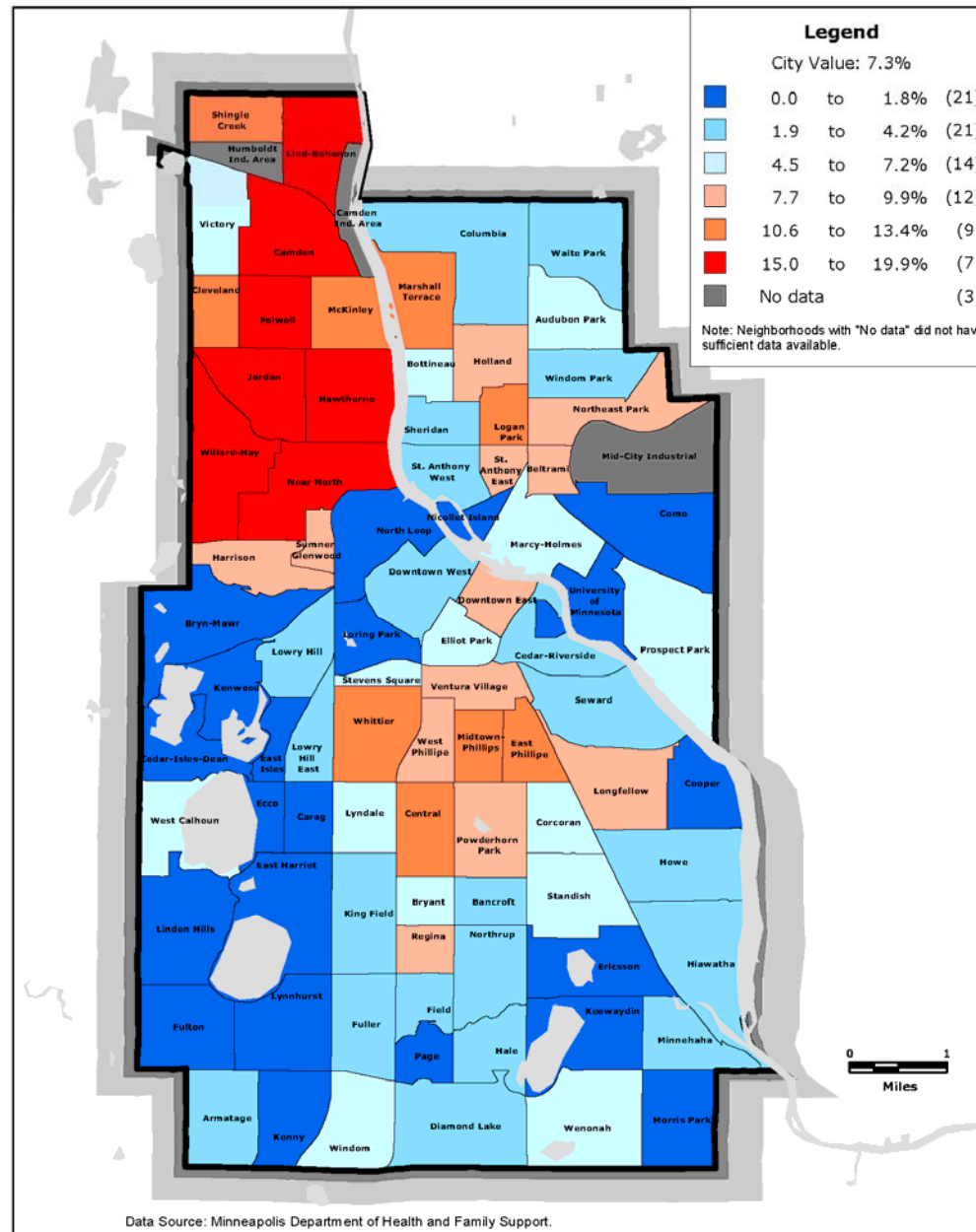
MINNEAPOLIS - SAINT PAUL REGION Age-Adjusted Asthma Hospitalizations per 10,000 by Zip Codes, 2009-2013



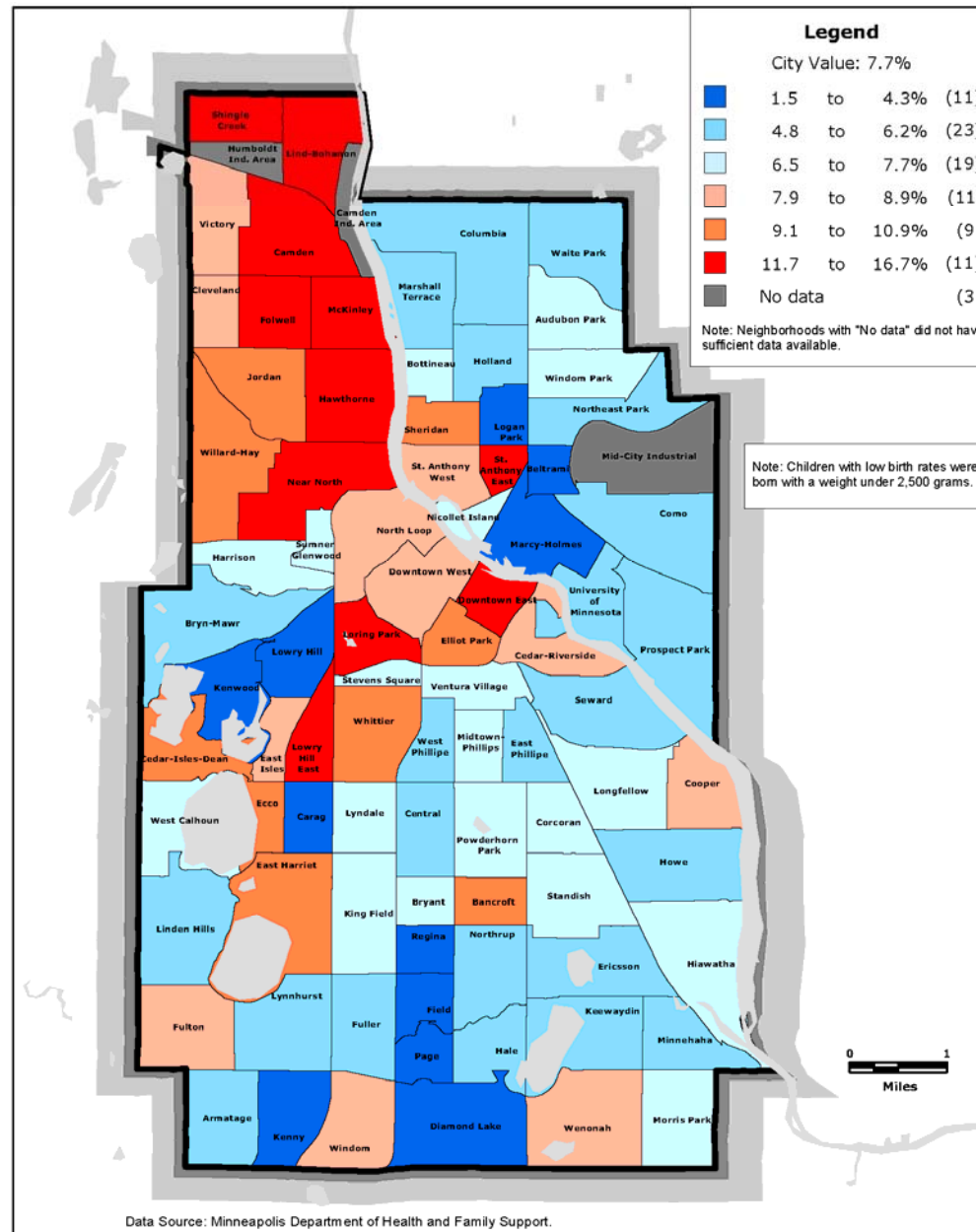
Data Sources: U.S. Census Bureau, American Community Survey; Minnesota Hospital Association.



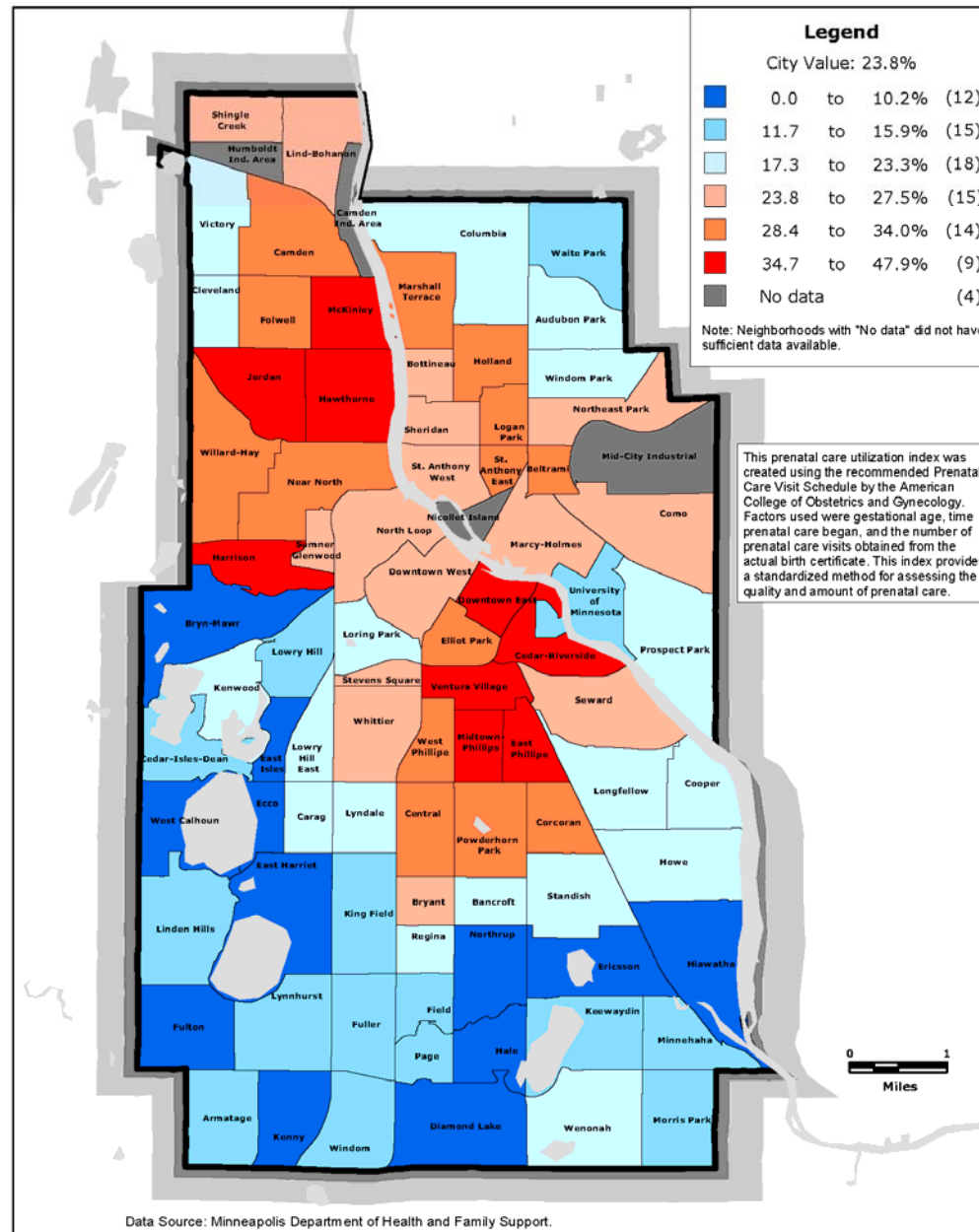
CITY OF MINNEAPOLIS Percentage of Births from Teen Mothers by City Neighborhood, 2009-2011



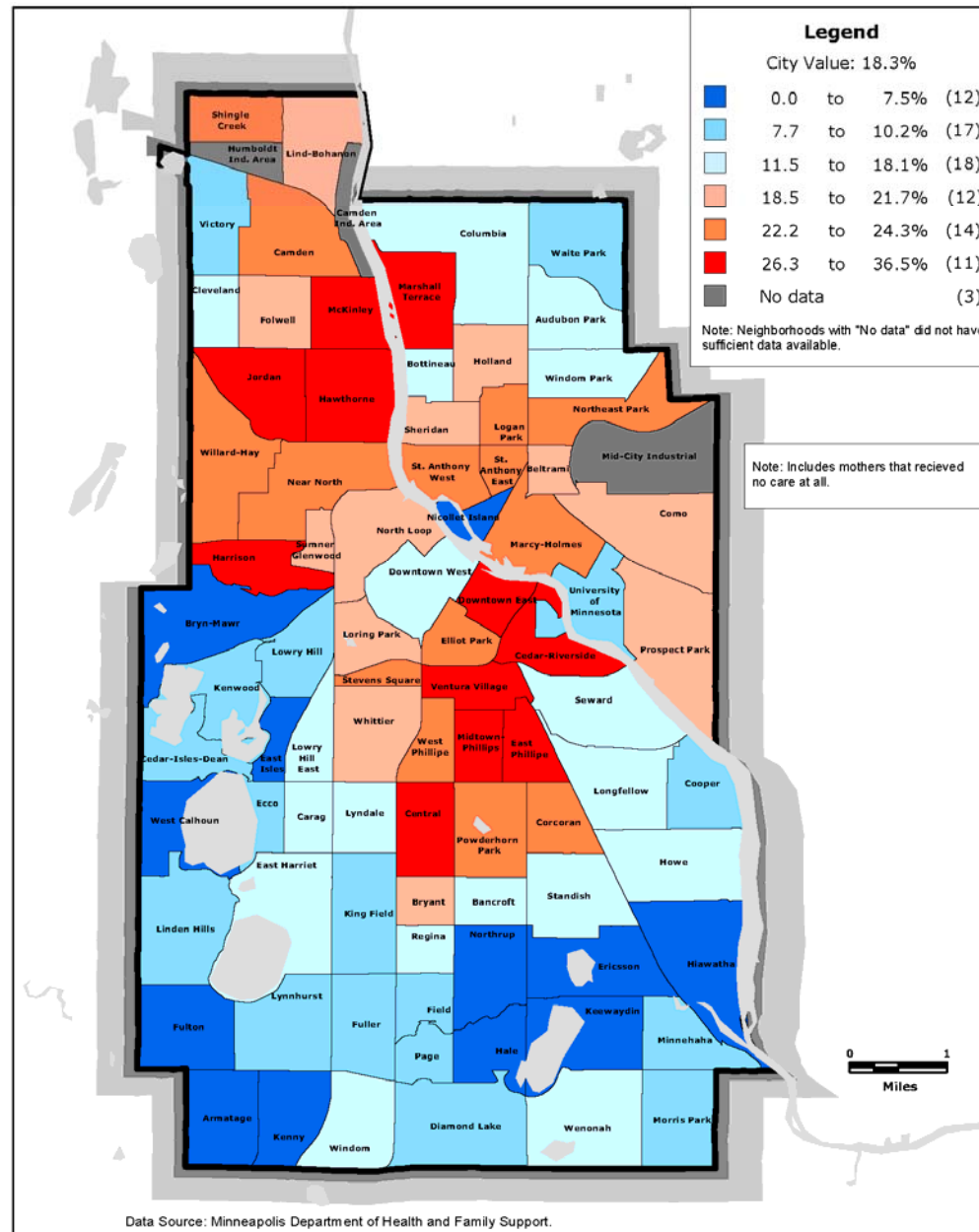
CITY OF MINNEAPOLIS Percentage of Children Born with Low Birth Weights by City Neighborhood, 2009-2011



CITY OF MINNEAPOLIS Percentage with Less than Adequate Prenatal Care by City Neighborhood, 2009-2011




CITY OF MINNEAPOLIS Percentage of Mothers that Did Not Recieve Care in First Trimester by City Neighborhood, 2009-2011

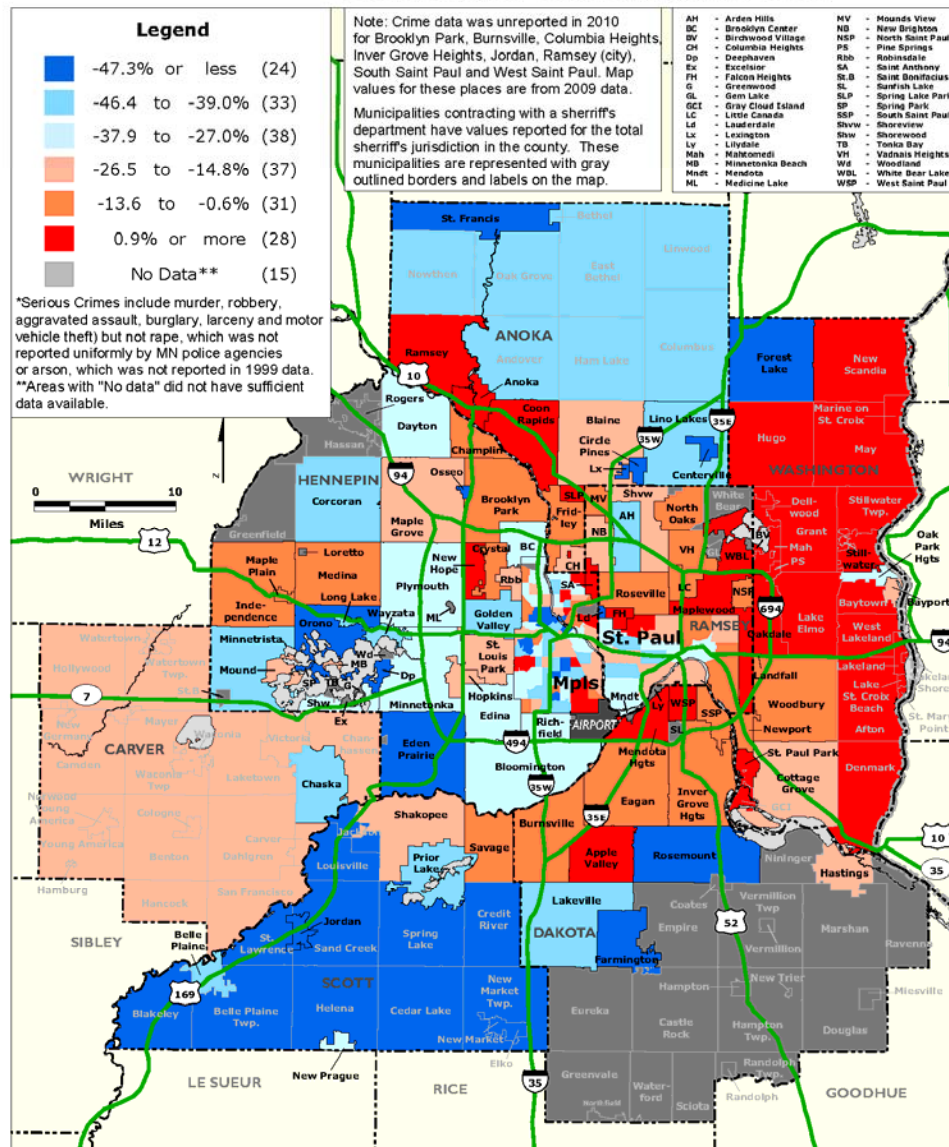




Serious Crime in Twin Cities Metropolitan Area

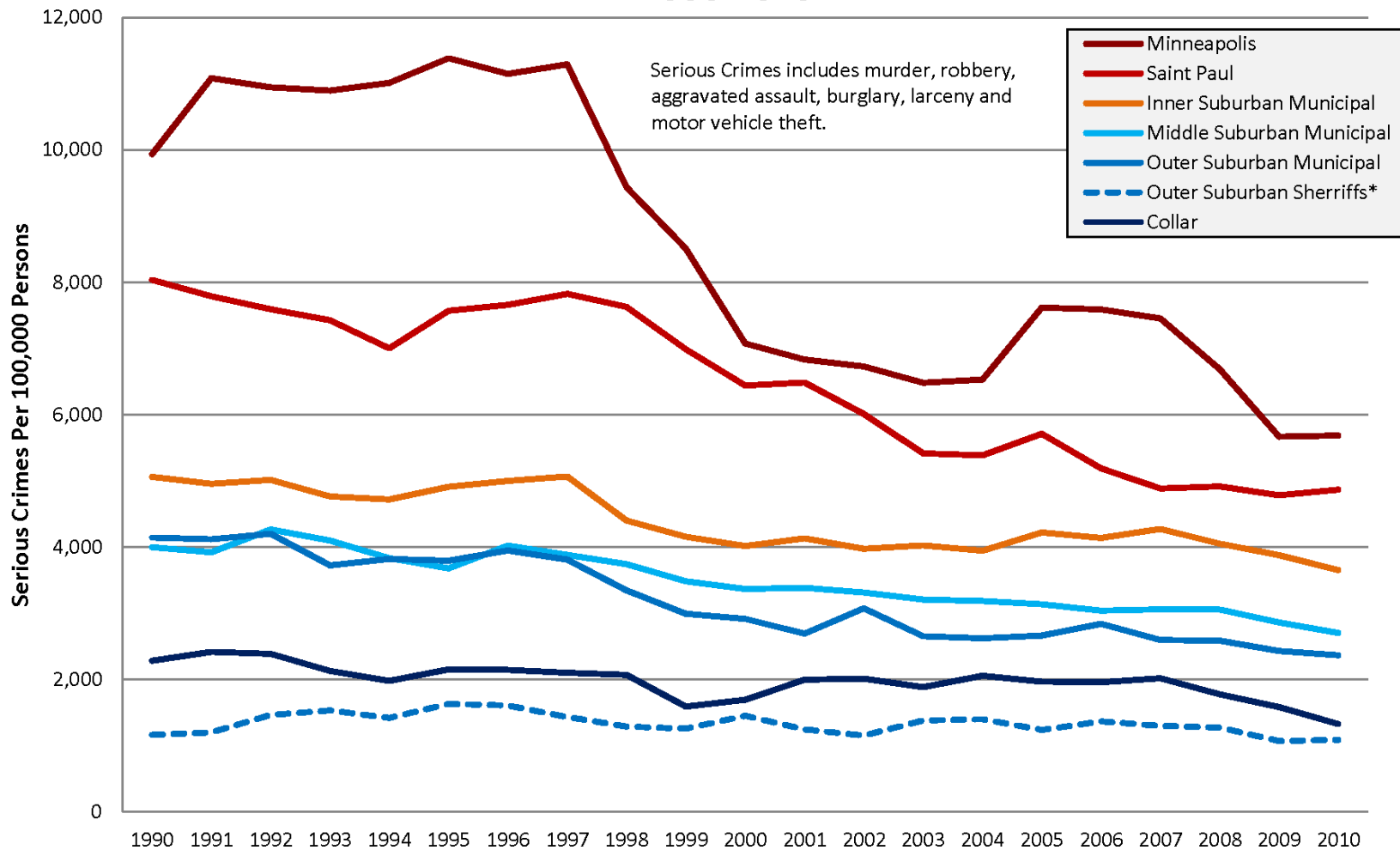


MINNEAPOLIS - SAINT PAUL REGION Percentage Change in Serious Crimes* Per 100,000 Persons by City Neighborhood, Municipality and County Sherriff Jurisdiction, 1999-2010



Data Sources:
2010 Federal Bureau of Investigations Uniform Crime Reports, Minneapolis Police Department, Saint Paul Police Department and U.S. Census Bureau.

Serious Crimes Per 100,000 Persons by Twin Cities Locations, 1990-2010



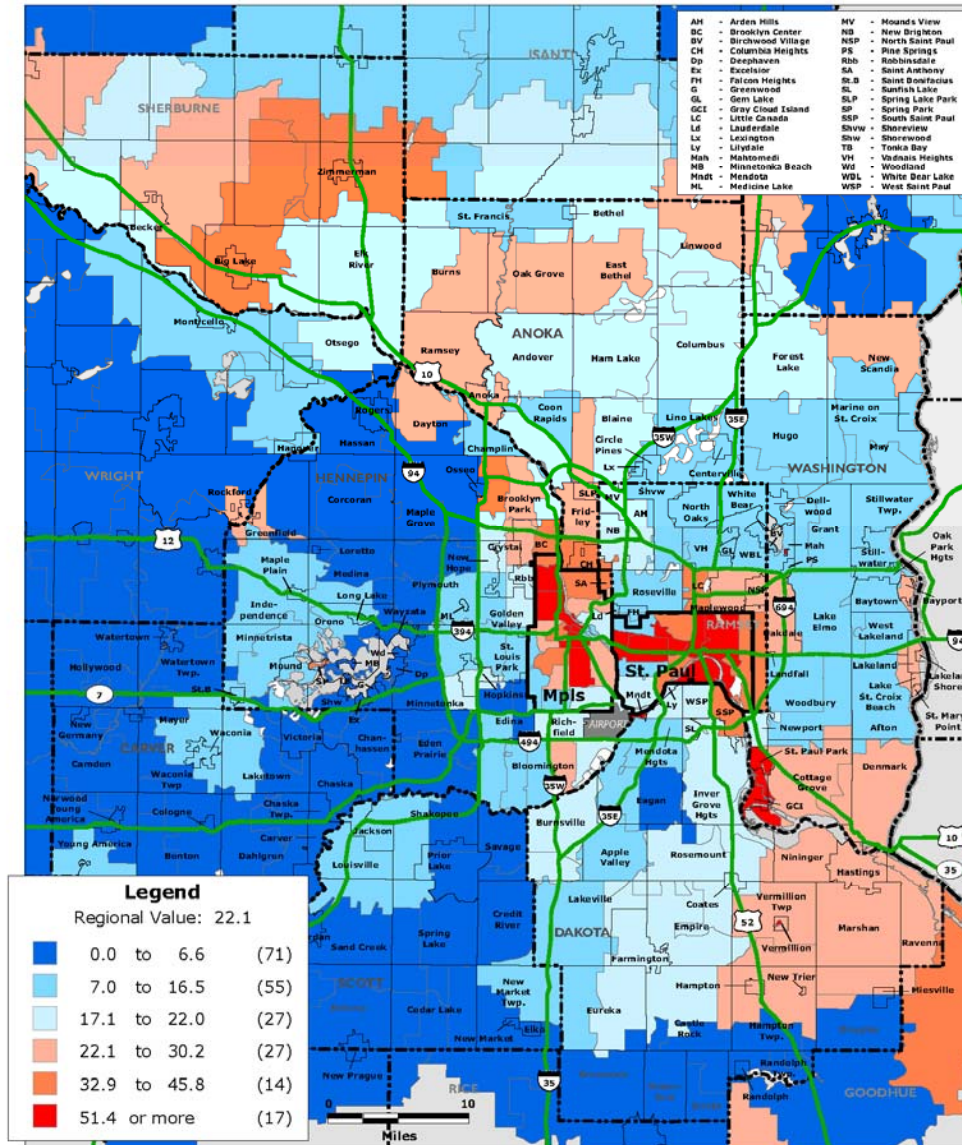
*Outer Suburban Sherriffs Departments include areas covered by the Carver, Scott and Washington Sherriffs Departments. There were no data reported for areas covered by the Anoka, Dakota, Hennepin and Ramsey County Sherriffs Departments. Outer suburban areas with missing data accounted for about 30% of the total outer suburban population.



Residence of Felons



**Felons per 10,000 Residents convicted in Hennepin,
Ramsey, Dakota, Anoka, Washington or
Sherburne County Courts, 2005**
(using 2000 U.S. Census population figures)



Data Source: MN State Court Administrator's Office.

